









Appendix 6

Llandeilo AQMA

Llandeilo AQMA & Action Planning - NO2 Passive Tube Result Calendar Year 2018 Annual Mean

Site	Site Ref	Nitrogen Dioxide levels (ugm-3)												Raw Data					
		Jan	Feb	Mar	Apr	May	Jun	Jul	Aug	Sept	Oct	Nov	Dec	Count Blank	Count +	Annual Mean	Adj fact	Data Post Bias	Over 40ug/m3
North roundabout (No 8 Rhosmaen Street)	FA/01	18.1	20.2	22.9	18.2	18.4	16.0	17.3	15	20.4	20.3			0	12	15.57	0.77	11.99	FALSE
Rhosmaen Street (North)	DA/15	32.0	32.5		30.8	29.3	25.1	27.3	24.6	29.8	31.3			1	11	23.88	0.77	18.39	FALSE
Rhosmaen Street (No 69)	DA/01	33.3	33.4	33.1	29.0	27.6	34.0	26.3	23.3	30.1	29.9			0	12	25.00	0.77	19.25	FALSE
Rhosmaen Street (No 87)	DA/03	36.0	34.6	34.9	32.0	28.5	24.3	25.9	25.4	29.1	27.5			0	12	24.85	0.77	19.13	FALSE
Llandeilo - Rhosmaen Street	Carm/013	49.3	46.1	38.4	33.9	36.6	30.2	38.6	37.6	43.2	43.4			0	12	33.11	0.77	25.49	FALSE
Rhosmaen Street (Evans Butchers)	DA/05A	45.9	47.7	48.5	40.4	42.9	39.0	39.4	34.1	40.1	44.5			0	12	35.21	0.77	27.11	FALSE
Rhosmaen Street (Evans Butchers)	DA/05B	48.6	51.2	55.2	45.2	47.4	38.7	37.1	37.2	42.0	47.0			0	12	37.47	0.77	28.85	FALSE
Rhosmaen Street (Evans Butchers)	DA/05C	48.1	50.7	53.4	48.3	43.4	42.4	41.6	41.3	45.9	43.3			0	12	38.20	0.77	29.41	FALSE
Rhosmaen Street (Castle Hotel)	DA/07	50.9	52.9	53.4	50.9	48.7	47.4	45.5	41.1	45.7	49.3			0	12	40.48	0.77	31.17	FALSE
Llandeilo - Rhosmaen Street (2)	Carm/083	53.6	51.4	65.7	39.3	56.3	55.3	48.0	38.7	48.3	58.3			0	12	42.91	0.77	33.04	FALSE
Rhosmaen Street (No 123)	DA/09	56.7	60.4	62.8				50.4	39.2	48.0	58.7			3	9	41.80	0.77	32.19	FALSE
Rhosmaen Street (No 133)(Craft Shop)	DA/10	52.3	60.2			54.5	47.8	48.8	38.5	47.0	56.3			2	10	40.54	0.77	31.22	FALSE
Rhosmaen Street (No 74)(Style)	DA/11	49.7	53.5	50.5	46.8	46.9	42.4	44.1	42.8	47.0	42.4			0	12	38.84	0.77	29.91	FALSE
Stryd Y Brenin (Travel House)	DA/12		35.9	32.8	26.5	23.1	17.2	23.9	24.1	30.1	27.5			1	11	21.92	0.77	16.88	FALSE
Rhosmaen Street (Park Area)	DA/13	40.6	44.2	48.8	47.0	46.0	40.7	42.8	39.8	39.2	46.7			0	12	36.32	0.77	27.96	FALSE
Rhosmaen Street (Bin post by Bus stop)	DA/14	30.9	31.8		25.2	27.7	23.1	26.9	26.5	30.4	32.5			1	11	23.18	0.77	17.85	FALSE
Bridge Street (South)	DA/16	49.6	46.2	39.5	39.2	39.1	36.5	37.5	34.6		43.5			1	11	33.24	0.77	25.60	FALSE
Evans Butcher (Average) (WAQF)	DA/05	47.5	49.9	52.4	44.6	44.6	40.0	39.4	37.5	42.7	44.9			0	12	36.96	0.77	28.46	FALSE

- Tube Missing 
- Tube found on ground 
- Flower basket above tube 
- Roadworks/traffic lights 
- Broken Tube / cap 
- Foreign object in tube 
- Tube site not yet set up 
- Water in tube 
- Rhosmaen Street traffic orders (2017) 